
















See Insert

Insert

Zoning

- A 
- C 
- B1 
- B2 
- B3 
- Lt. Ind 
- M 
- R1 
- R2 
- R3 
- R4 
- R5 
- R6 
- R7 
- PUD 

**Village of Holmen
Zoning Map
2026**

